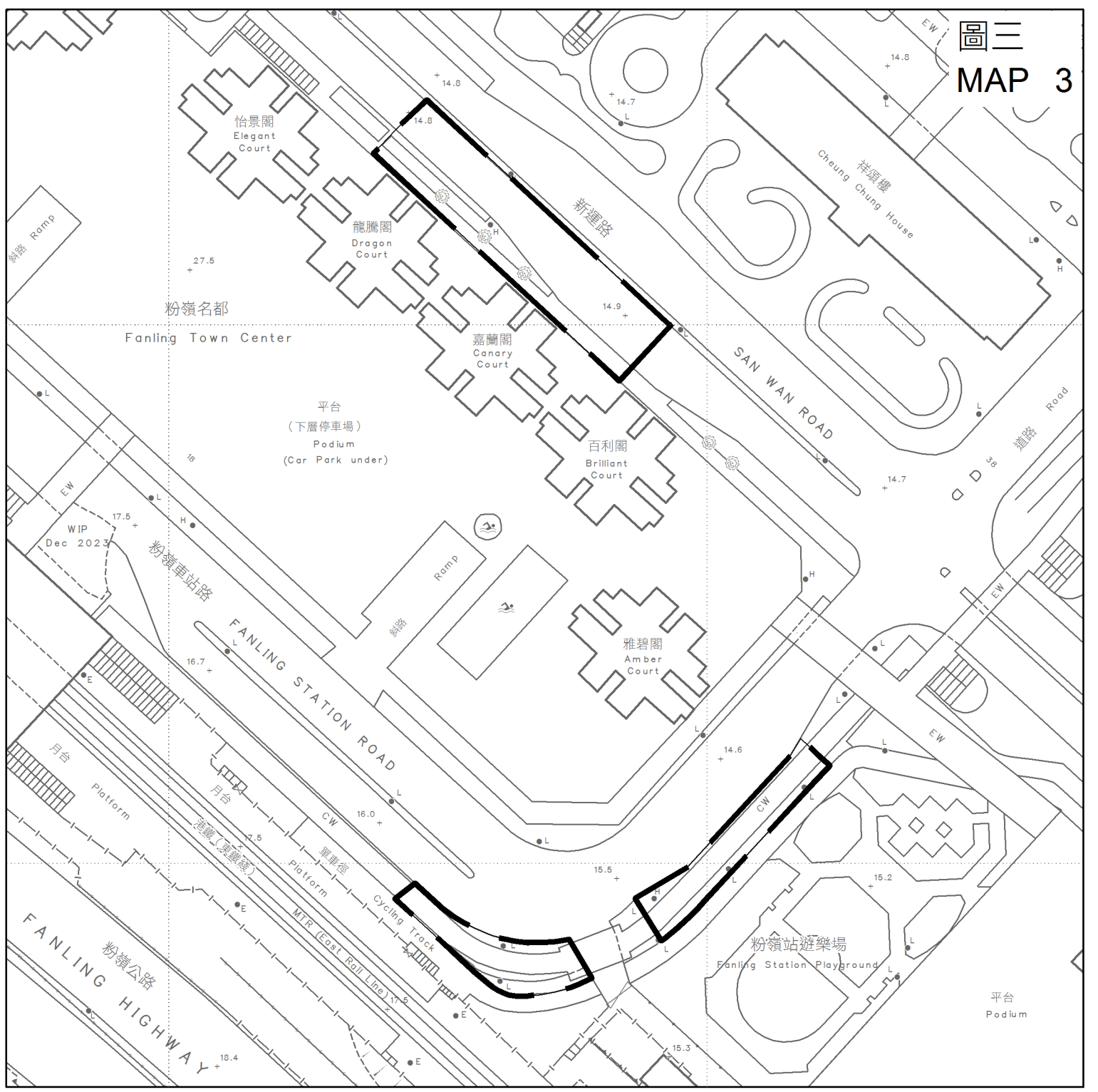
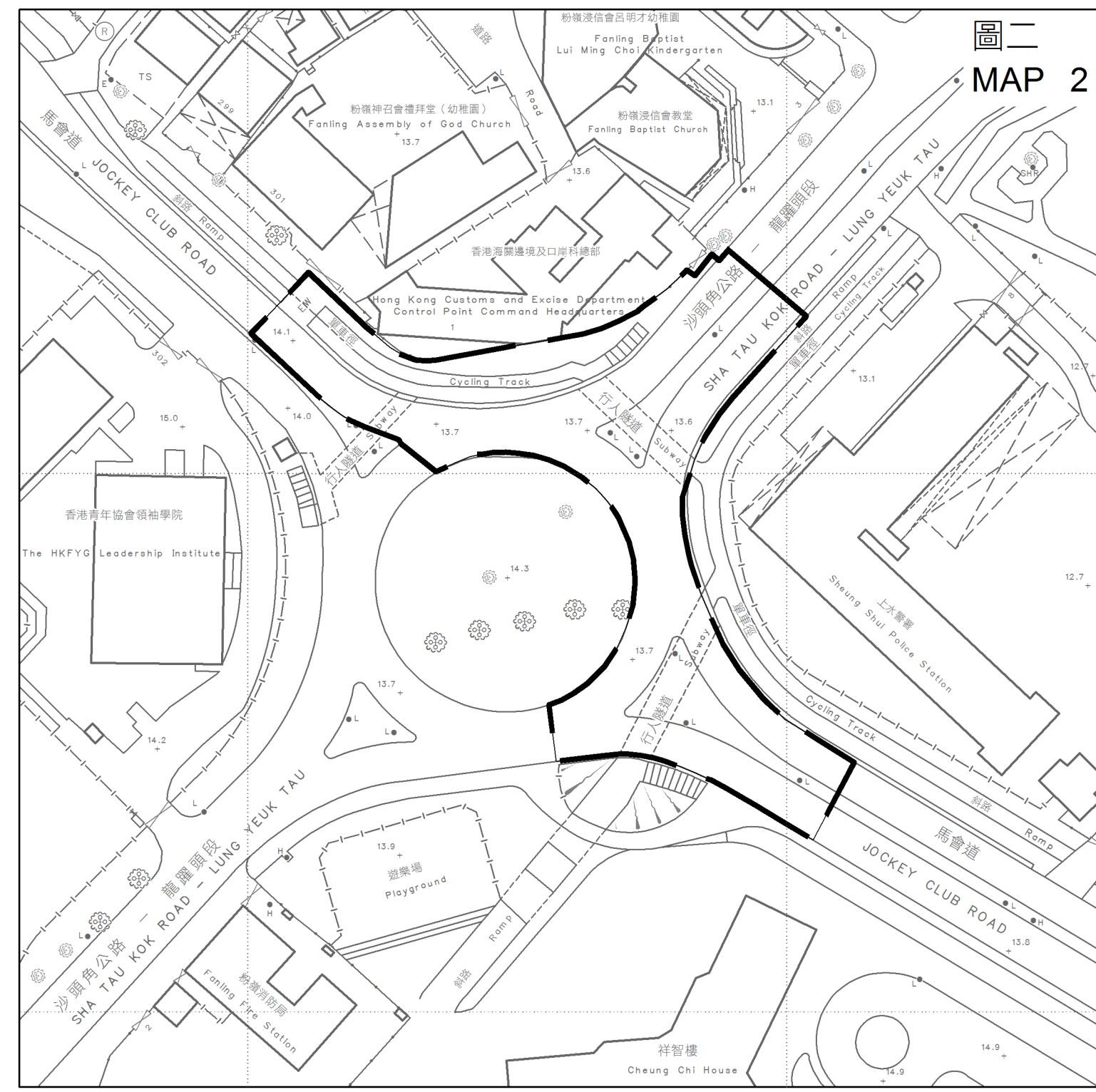
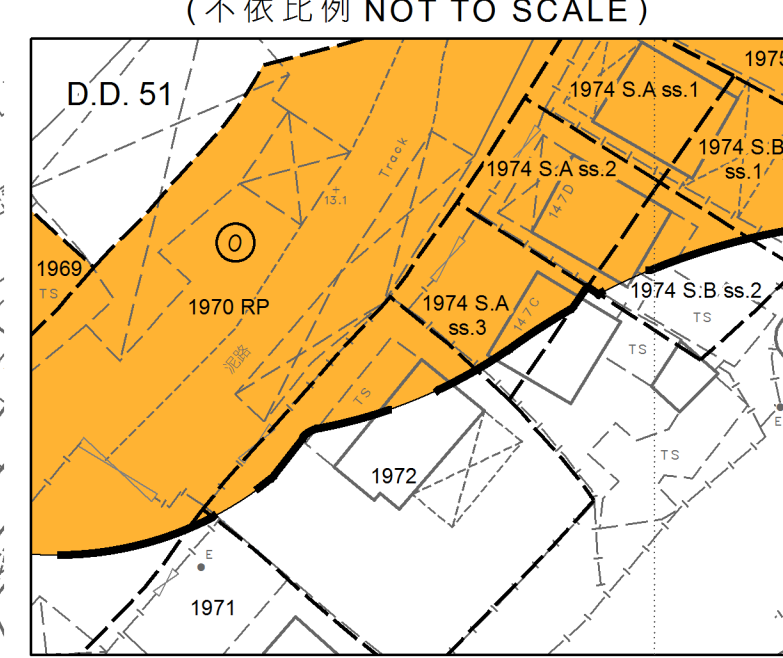
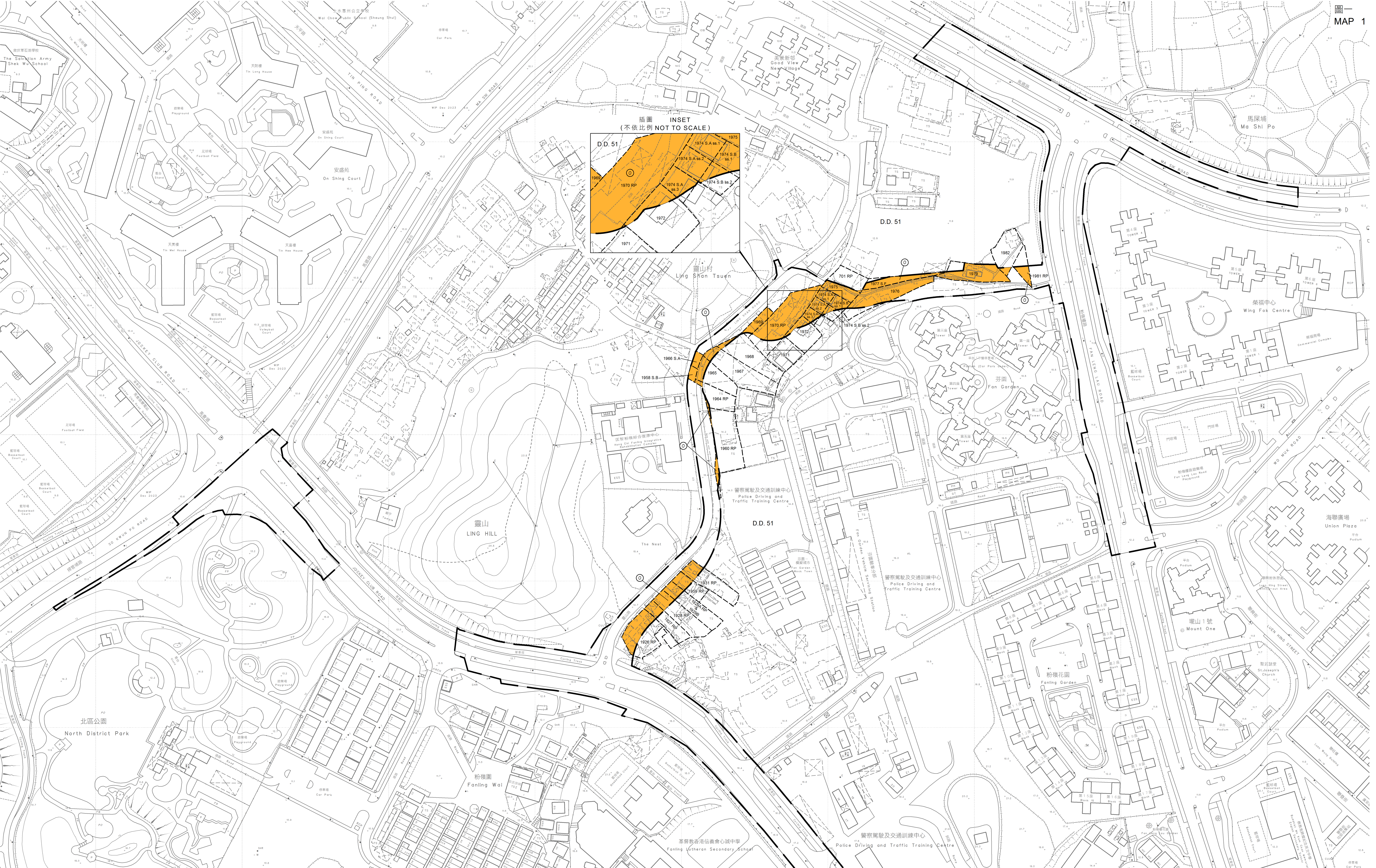


- 圖例**
LEGEND
- 收地 / 清拆界限
RESUMPTION / CLEARANCE LIMIT
 - 將予收回的土地
LAND TO BE RESUMED
 - 地段界線
LOT BOUNDARY
 - D.D.
DEMARCATION DISTRICT
 - RP
REMAINING PORTION
 - S.
SECTION
 - S.S.
SUB-SECTION
 - 橙色
COLOURED ORANGE

將予收回土地的面積
Area of land to be resumed

丈量地段編號 D.D. No.	地段編號 Lot No.	平方米(約) m ² (about)	平方呎(約) ft ² (about)
51	701 RP	4.0	43
51	1928 RP	314.3	3383
51	1927 RP	82.5	888
51	1928 RP	110.0	1184
51	1929A RP	42.1	453
51	1929B	50.9	548
51	1931 RP	113.4	1221
51	1958 S.B.	87.7	939
51	1959 RP	89.4	960
51	1960 RP	57.8	622
51	1964 RP	24.5	264
51	1965	89.4	962
51	1966 S.A.	69.3	744
51	1967	59.9	645
51	1968	33.9	365
51	1969	111.6	1201
51	1970 RP	709.4	7636
51	1971	0.7	8
51	1972	68.3	735
51	1974 S.A ss.1	80.9	871
51	1974 S.A ss.2	80.9	871
51	1974 S.A ss.3	71.5	767
51	1974 S.B ss.1	72.7	783
51	1974 S.B ss.2	30.7	330
51	1975	161.8	1742
51	1976	302.9	3263
51	1977 S.F.	204.1	2197
51	1979	414.5	4442
51	1981 RP	81.1	873
51	1982	27.8	299
51	總面積 Total Area	3828.0	41214



北港尺 SCALE 1:1000
metres 0 20 40 60 80 100 metres

已簽署 Signed
(吳之仁) (Ms. Jane LEUNG)
北區地政專員 District Lands Officer, North
日期 Date 26/02/2024

收地圖則
道路(工程、使用及補償)條例(第370章)
工務計劃項目第B868CL號
粉嶺第17區公營房屋發展之工地平整及基礎設施工程(道路工程)
RESUMPTION PLAN
ROADS (WORKS, USE AND COMPENSATION) ORDINANCE (CHAPTER 370)
PWP ITEM No. B868CL
SITE FORMATION AND INFRASTRUCTURE WORKS FOR PUBLIC HOUSING DEVELOPMENT AT FANLING AREA 17 (ROAD WORKS)

檔案編號 File No. DLOK 520/NR/59 & LD D80IN 13/30/2374
測量圖紙號 Survey Sheet No. 3-SW-7A, 7B, 7C, 7D & 12B
參考圖紙號 Reference Plan No. MMHC48/CAF/17/301 TO MMHC48/CAF/17/305 (土木工程師簽署) (CDD)
圖則編號 PLAN No. DNM4169a